

# CCIC - MCCLELLAN

25 MCCLELLAN BLVD  
GUM SPRINGS, AR, 71923

CLARK COUNTY  
34.04934, -93.09588



**4.5 ACRES**



**INDUSTRIAL**

**4.5 acre site located on McClellan Blvd.  
NOT SUBDIVIDABLE**

## TRANSPORTATION INFRASTRUCTURE

### Airports:

Dexter B Florence Memorial Field (3.8 miles)  
Gurdon Lowe Field (9.5 miles)

### Interstates:

I-30 (2 miles)









### Highways:

US-67 (0.2 miles)  
State HWY 26 (0.3 miles)

### Rail:

Union Pacific Railroad (0.5 miles)

## SPECIFICATIONS

-  **Electric:** South Central Arkansas Electric Cooperative
-  **Water:** City of Arkadelphia
-  **Telecommunications:** AT&T
-  **Natural Gas:** Summit Utilities
-  **Sewer:** City of Arkadelphia
-  **Fiber-Optic:** South Central Connect or AT&T
-  **Fire Protection:** Arkadelphia Fire Department | 5 miles | ISO Rating 3
-  **Listing Price:** \$25,000 Per Acre Negotiable | Lease \$4,500 Per Year

